



**Dr. Babasaheb Ambedkar Memorial Society, Chandrapur**



## **Dr. Ambedkar College of Arts, Commerce & Science, Chandrapur**

**Affiliated to Gondwana University, Gadchiroli.**

**Re-accredited by NAAC 'B +' with 2.61 CGPA**


**ANNUAL QUALITY ASSURANCE REPORT**

**AQAR: 2022-2023**

### **CRITERION – 4 INFRASTRUCTURE**

### **AND ;EARNING RESOURCES**

**METRIC NO: - 4.1.1**




**METRIC NAME: 4.1.1 The Institution has adequate infrastructure and physical facilities for teaching- learning. viz., classrooms, laboratories, computing equipment etc.**

**Web: - [dacchanda.ac.in](http://dacchanda.ac.in)**

**e-mail: - [dachanda@yahoo.in](mailto:dachanda@yahoo.in)**

**Phone: - 07172256080**

## CLASSROOM





ROOM NO. 4 B  
DEPT. OF AMBEDKAR THOUGHT  
/ EXAM DEPT.

4

HT  
ation  
d of  
nent  
late  
sor  
late  
sor  
tant  
sor  
tant  
sor  
tant  
sor

GPS Map Camera




**Chandrapur, MH, India**  
Ramnagar Road, Mitra Nagar, Chandrapur,  
442401, MH, India  
Lat 19.967888, Long 79.290180  
08/03/2023 12:00 PM GMT+05:30  
Note : Captured by GPS Map Camera

ROOM NO. 5 B  
M.A.-II (P.O.U.S.E) / B.A.-I (Supp. English)



GPS Map Camera



**Chandrapur, MH, India**

Ramnagar Road, Mitra Nagar, Chandrapur,  
442401, MH, India

Lat 19.967699, Long 79.290101

08/03/2023 12:00 PM GMT+05:30

Note : Captured by GPS Map Camera



ROOM NO. 8 (A & B)  
M.A. -1 (MARATHI)  
M.A. -1 (AMBEDKAR THOUGHT)

GPS Map Camera



**Chandrapur, MH, India**  
Ramnagar Road, Mitra Nagar, Chandrapur,  
442401, MH, India  
Lat 19.967559, Long 79.290223  
08/03/2023 12:01 PM GMT+05:30  
Note : Captured by GPS Map Camera



ROOM NO. 15  
B.A.-I (C) / 11th Science

GPS Map Camera



**Chandrapur, MH, India**  
Ramnagar Road, Mitra Nagar, Chandrapur,  
442401, MH, India  
Lat 19.967558, Long 79.289991  
08/03/2023 12:06 PM GMT+05:30  
Note : Captured by GPS Map Camera



ROOM NO. 16  
B.A.1 (A) / 12th Science

XII Science



class 12a 12-15pm  
class 12b 12-15pm  
class 12c 12-15pm

GPS Map Camera



**Chandrapur, MH, India**  
Ramnagar Road, Mitra Nagar, Chandrapur,  
442401, MH, India  
Lat 19.967548, Long 79.290039  
08/03/2023 12:07 PM GMT+05:30  
Note : Captured by GPS Map Camera



GPS Map Camera



**Chandrapur, MH, India**  
Ramnagar Road, Mitra Nagar, Chandrapur,  
442401, MH, India  
Lat 19.967534, Long 79.290149  
08/03/2023 12:07 PM GMT+05:30  
Note : Captured by GPS Map Camera





18

ROOM NO. 18  
B.A.-I (D) / M.A. -II (Sociology)

BLOCK NO  
04

GPS Map Camera



**Chandrapur, MH, India**  
Ramnagar Road, Mitra Nagar, Chandrapur,  
442401, MH, India  
Lat 19.967543, Long 79.290260  
08/03/2023 12:07 PM GMT+05:30  
Note : Captured by GPS Map Camera

ROOM NO. 22  
B.A.-II (A)/11th ARTS



GPS Map Camera



**Chandrapur, MH, India**

Ramnagar Road, Mitra Nagar, Chandrapur,  
442401, MH, India

Lat 19.967649, Long 79.289934

08/03/2023 12:08 PM GMT+05:30

Note : Captured by GPS Map Camera



ROOM NO. 23  
B.A.-II (B)/12th ARTS

GPS Map Camera



**Chandrapur, MH, India**  
Ramnagar Road, Mitra Nagar, Chandrapur,  
442401, MH, India  
Lat 19.967564, Long 79.290013  
08/03/2023 12:08 PM GMT+05:30  
Note : Captured by GPS Map Camera

ROOM NO. 24  
B.A.-III /11th COMMERCE

GPS Map Camera



**Chandrapur, MH, India**

Ramnagar Road, Mitra Nagar, Chandrapur,  
442401, MH, India

Lat 19.967574, Long 79.290068

08/03/2023 12:09 PM GMT+05:30

Note : Captured by GPS Map Camera



ROOM NO. 25  
B.A./B) /M.A. Political Sci.

25

GPS Map Camera



**Chandrapur, MH, India**  
Ramnagar Road, Mitra Nagar, Chandrapur,  
442401, MH, India  
Lat 19.967551, Long 79.290104  
08/03/2023 12:09 PM GMT+05:30  
Note : Captured by GPS Map Camera

लोकसेवा का प्राथमिक सिद्धांत है,  
सर्वसंगी सेवा मुक्त और  
उत्तरी गरिमा ।

ROOM NO. 26  
M.A.-II (Pol-Sci.)/B.Sc. I

GPS Map Camera



**Chandrapur, MH, India**

Ramnagar Road, Mitra Nagar, Chandrapur,  
442401, MH, India

Lat 19.967548, Long 79.290205

08/03/2023 12:09 PM GMT+05:30

Note : Captured by GPS Map Camera

ROOM NO. 27  
M.A.-I (Geography)

27

GPS Map Camera



**Chandrapur, MH, India**

Ramnagar Road, Mitra Nagar, Chandrapur,  
442401, MH, India

Lat 19.967519, Long 79.290235

08/03/2023 12:09 PM GMT+05:30

Note : Captured by GPS Map Camera

ROOM NO. 28  
M.A.-II (Geography)

28

GPS Map Camera



**Chandrapur, MH, India**

Ramnagar Road, Mitra Nagar, Chandrapur,  
442401, MH, India

Lat 19.967549, Long 79.290255

08/03/2023 12:09 PM GMT+05:30

Note : Captured by GPS Map Camera



ROOM NO. 29  
TRACING ROOM GEO.



GPS Map Camera



**Chandrapur, MH, India**  
Ramnagar Road, Mitra Nagar, Chandrapur,  
442401, MH, India  
Lat 19.967553, Long 79.290308  
08/03/2023 12:09 PM GMT+05:30  
Note : Captured by GPS Map Camera

पर्यवेक्षण अँड स्टोअरकिपींग  
वर्ग ११ व वर्ग १२  
प्रात्यक्षिक

ROOM NO. 32  
M.A. (History)/B.Sc.-II (PCM GROUP)



GPS Map Camera



**Chandrapur, MH, India**  
Ramnagar Road, Mitra Nagar, Chandrapur,  
442401, MH, India  
Lat 19.967591, Long 79.289971  
08/03/2023 12:19 PM GMT+05:30  
Note : Captured by GPS Map Camera

बैंकिंग  
वर्ग ११ व वर्ग १२  
प्रात्यक्षिक

ROOM NO. 33  
M.A.-II (History) 11th M.C.V.C.

एम. ए. इतिहास  
वर्ग ११

GPS Map Camera



**Chandrapur, MH, India**

Ramnagar Road, Mitra Nagar, Chandrapur,  
442401, MH, India

Lat 19.967626, Long 79.290016

08/03/2023 12:19 PM GMT+05:30

Note : Captured by GPS Map Camera

ऑफिस मॅनेजमेन्ट  
वर्ग ११ व वर्ग १२  
प्रात्यक्षिक

ROOM NO. 34  
M.Com. -II / 12th M.C.V.C.

GPS Map Camera



**Chandrapur, MH, India**

Ramnagar Road, Mitra Nagar, Chandrapur,  
442401, MH, India

Lat 19.967613, Long 79.290027

08/03/2023 12:19 PM GMT+05:30

Note : Captured by GPS Map Camera



**Chandrapur, MH, India**  
 Ramnagar Road, Mitra Nagar, Chandrapur,  
 442401, MH, India  
 Lat 19.967539, Long 79.290132  
 08/03/2023 12:20 PM GMT+05:30  
 Note : Captured by GPS Map Camera

ऑफिस मॅनेजमेन्ट  
वर्ग ११ व वर्ग १२  
थिअरी

ROOM NO. 36  
B.Com. -II (Eng. & Mar.)  
ROOM NO. 36  
B.Com. -II/M.A. I (Ambedkar Thought)



GPS Map Camera



**Chandrapur, MH, India**

Ramnagar Road, Mitra Nagar, Chandrapur,  
442401, MH, India

Lat 19.967578, Long 79.290135

08/03/2023 12:21 PM GMT+05:30

Note : Captured by GPS Map Camera



37

ROOM NO. 37  
B.Com. -III/MA. II

GPS Map Camera



**Chandrapur, MH, India**

Ramnagar Road, Mitra Nagar, Chandrapur,  
442401, MH, India

Lat 19.967509, Long 79.290262

08/03/2023 12:21 PM GMT+05:30

Note : Captured by GPS Map Camera



GPS Map Camera



## Chandrapur, MH, India

Ramnagar Road, Mitra Nagar, Chandrapur,  
442401, MH, India

Lat 19.967524, Long 79.290285

08/03/2023 12:21 PM GMT+05:30

Note : Captured by GPS Map Camera





Comm  
Nati  
21 M

39  
ROOM NO. 35  
W.A. - 4 (Eca)

ROOM NO. 32,

GPS Map Camera



**Chandrapur, MH, India**  
Ramnagar Road, Mitra Nagar, Chandrapur,  
442401, MH, India  
Lat 19.967472, Long 79.290402  
08/03/2023 12:21 PM GMT+05:30  
Note : Captured by GPS Map Camera

**LAB**

ROOM NO. 79  
DEPT. & UG LAG  
GEOLOGY

79

GPS Map Camera



**Chandrapur, MH, India**

Mitra Nagar, Chandrapur, 442401, MH, India

Lat 19.967214, Long 79.289493

08/03/2023 11:44 AM GMT+05:30

Note : Captured by GPS Map Camera

80

ROOM NO. 80  
DEPT. & UG LAG  
MICROBIOLOGY



GPS Map Camera



**Chandrapur, MH, India**  
Mitra Nagar, Chandrapur, 442401, MH, India  
Lat 19.967656, Long 79.289701  
08/03/2023 11:45 AM GMT+05:30  
Note : Captured by GPS Map Camera

ROOM NO. 64  
DEPT. & UG LAB  
CHEMISTRY

DEPARTMENT OF CHEMISTRY

1. Dr. M. C. DAS, ASSOCIATE PROFESSOR (H.C.)  
M.Sc., NET, Ph.D.
2. Dr. R. M. SHENDE, ASSOCIATE PROFESSOR  
M.Sc., Ph.D.
3. Ms. V. R. CHARAMBE, ASSISTANT PROFESSOR (H.C.)  
M.Sc., Ph.D.
4. Ms. P. B. BHALERAO, ASSISTANT PROFESSOR  
M.Sc., Ph.D.
5. Ms. S. T. UMARE, ASSISTANT PROFESSOR (H.C.)  
M.Sc.
6. Mr. B. R. BORKAR, LAB ASSISTANT



GPS Map Camera



**Chandrapur, MH, India**  
Mitra Nagar, Chandrapur, 442401, MH, India  
Lat 19.967345, Long 79.289387  
08/03/2023 11:48 AM GMT+05:30  
Note : Captured by GPS Map Camera

ROOM NO. 65  
DEPT. & UG LAB  
ZOOLOGY

**DEPARTMENT OF ZOOLOGY**

1. Dr. I. S. MITTANI, ASSISTANT PROFESSOR & HOD  
M.Sc., Ph.D.
2. Dr. T. S. BANDIWAR, ASSISTANT PROFESSOR (J.S.)  
M.Sc., B.Ed., Ph.D.
3. Mr. P. K. VIRMALWAR, ASSISTANT PROFESSOR (J.S.)  
M.Sc., B.Ed.
4. Mr. P. G. JESKATE, ASSISTANT PROFESSOR (J.S.)  
M.Sc., M.A. (Eng. Lit.)
5. Mrs. S. G. SHRIRAME, LAB ATTENDANT

 GPS Map Camera



**Chandrapur, MH, India**

Mitra Nagar, Chandrapur, 442401, MH, India

Lat 19.967668, Long 79.289417

08/03/2023 11:49 AM GMT+05:30

Note : Captured by GPS Map Camera



ROOM NO. 66  
DEPT. & UG LAB  
BOTANY

**DEPARTMENT OF BOTANY**

1. Dr. S. R. DAVEGADKAR, FEN/PA, UG/PG  
M.Sc., Ph.D.
2. Dr. V. P. DADKAR, ASSOCIATE PROFESSOR  
M.Sc., M.Ed., M.Phil., Ph.D.
3. Dr. S. W. PATIL, ASSISTANT PROFESSOR  
M.Sc., M.Phil., B.Ed., B.T., Ph.D.
4. Dr. S. D. KADKAR, ASSISTANT PROFESSOR  
B.Sc., B.Ed., M.Phil., Ph.D.
5. Pa. S. V. BARTHELE, ASSISTANT PROFESSOR  
M.Sc.
6. Dr. D. D. KANDERKAR, J.R. ASSISTANT  
M.Sc., M.Phil.

 GPS Map Camera



**Chandrapur, MH, India**

Mitra Nagar, Chandrapur, 442401, MH, India

Lat 19.967606, Long 79.289443

08/03/2023 11:49 AM GMT+05:30

Note : Captured by GPS Map Camera

ROOM NO. 67  
DEPT. & UG LAB  
ELECTRONICS

DEPARTMENT OF ELECTRONICS

1. Dr. A. S. LANJE, PROFESSOR & HEAD  
M.Sc., Ph.D., M.B.A.
2. Mr. N. G. RANGARI, ASSISTANT PROFESSOR  
M.Sc., NET, SET
3. Ms. M. MAGGIWAR, ASSISTANT PROFESSOR (JAB)  
M.Sc. (Electronics)
4. Ms. H. KAMDIL, ASSISTANT PROFESSOR (JAB)  
P.E., M.Tech.
5. Mr. MILIND PATIL, LAB ASSISTANT (C.B.)



GPS Map Camera



**Chandrapur, MH, India**  
Mitra Nagar, Chandrapur, 442401, MH, India  
Lat 19.967682, Long 79.289574  
08/03/2023 11:49 AM GMT+05:30  
Note : Captured by GPS Map Camera





ROOM NO. 68  
DEPT. & US LAB OF PHYSICS  
WITH DARK ROOM

**DEPARTMENT OF PHYSICS**

1. Dr. S. R. GARALE, ASSISTANT PROFESSOR & HOD  
M.Sc., B.Sc., M.Phil., Ph.D., FICAM
2. Dr. D. N. PIMPALYENDU, ASSISTANT PROFESSOR  
M.Sc., B.Sc., M.Phil., Ph.D., LL.B.
3. Dr. D. S. RAMTEKE, ASSISTANT PROFESSOR  
M.Sc., B.Sc., Ph.D.
4. Dr. G. G. RAMTEKE, ASSISTANT PROFESSOR  
M.Sc., M.Phil., Ph.D., B.Ed.
5. Dr. R. W. GEDAR, ASSISTANT PROFESSOR (C.S.)  
M.Sc., B.Ed., SET
6. Mr. N. S. NANDAKAR, LAB ASSISTANT (C.S.)  
B.E. (Electrical)

GPS Map Camera

Chandrapur, MH, India

Mitra Nagar, Chandrapur, 442401, MH, India

Lat 19.967740, Long 79.289624

08/03/2023 11:49 AM GMT+05:30

Note : Captured by GPS Map Camera



ROOM NO. 68  
DEPT. & UG LAB OF PHYSICS  
WITH DARK ROOM

**DEPARTMENT OF PHYSICS**

1. Dr. S. R. GARALE, ASSISTANT PROFESSOR & HEAD  
M.Sc., B.Sc., M.Phil., Ph.D., FICSM
2. Dr. D. S. PIMPALDRENDI, ASSISTANT PROFESSOR  
M.Sc., B.Sc., M.Phil., Ph.D., LL.B.
3. Dr. N. S. RAMTEKE, ASSISTANT PROFESSOR  
M.Sc., B.Ed., Ph.D.
4. Dr. G. G. RAMTEKE, ASSISTANT PROFESSOR  
M.Sc., M.Phil., Ph.D., B.Ed.
5. Mr. N. W. GEDAM, ASSISTANT PROFESSOR (C.A.)  
M.Sc., B.Ed., SET
6. Mr. N. S. RANDEKAR, LAB ASSISTANT (C.A.)  
B.E. (Electrical)

GPS Map Camera

**Chandrapur, MH, India**  
Mitra Nagar, Chandrapur, 442401, MH, India  
Lat 19.967740, Long 79.289624  
08/03/2023 11:49 AM GMT+05:30  
Note : Captured by GPS Map Camera





71  
ROOM NO. 71  
PG LAB  
ELECTRONICS

TRACING  
USB

Dr. Babasaheb Ambedkar Memorial Society's  
Dr. Ambedkar College of Arts,  
Commerce & Science, Chandrapur (M.S.)  
Department of Electronics  
Tutorials Assesment Pt.2 / Submitted / Registered in the College Research Center

Sl. No.	Name of Students	Name of Guide/Teacher	Date of Registration	Date of Submission
1	Mr. N. M. Bhowane	Dr. A. S. Laxar	02/03/2023	
2	Mr. S. T. Bhowane	Dr. A. S. Laxar	12/03/2023	
3	Dr. Ananda S. Bhagade	Dr. A. S. Laxar	25/02/2023	
4	Mr. S. L. Bhowane	Dr. A. S. Laxar	02/03/2023	
5	Mr. S. A. Bhowane	Dr. A. S. Laxar	02/03/2023	
6	Mr. S. S. Bhowane	Dr. A. S. Laxar	02/03/2023	
7	Mr. S. S. Bhowane	Dr. A. S. Laxar	02/03/2023	
8				
9				
10				
11				
12				
13				
14				
15				
16				
17				
18				
19				
20				

GPS Map Camera



**Chandrapur, MH, India**  
Ramnagar Road, Mitra Nagar, Chandrapur,  
442401, MH, India  
Lat 19.967693, Long 79.289792  
08/03/2023 11:50 AM GMT+05:30  
Note : Captured by GPS Map Camera



आपण CCTV च्या  
विगरावीत आहात

DEPARTMENT OF ZOOLOGY

ROOM NO. 63  
PG LAB ZOOLOGY &  
RESEARCH CENTRE

63



GPS Map Camera

**Chandrapur, MH, India**

Mitra Nagar, Chandrapur, 442401, MH, India

Lat 19.967573, Long 79.289314

08/03/2023 11:53 AM GMT+05:30

Note : Captured by GPS Map Camera



56

ROOM NO. 56  
PG LAB BOTANY &  
RESEARCH CENTRE

St. Xavier's College of Arts,  
Commerce & Science, Chandrapur (M.S.)  
Department of Botany

Sl. No.	Name of the Candidate	Grade	Percentage
1	Dr. Smita Patil	A	85.00
2	Dr. Smita Patil	B	75.00
3	Dr. Smita Patil	C	65.00
4	Dr. Smita Patil	D	55.00
5	Dr. Smita Patil	E	45.00
6	Dr. Smita Patil	F	35.00
7	Dr. Smita Patil	G	25.00
8	Dr. Smita Patil	H	15.00
9	Dr. Smita Patil	I	5.00
10	Dr. Smita Patil	J	0.00
11	Dr. Smita Patil	K	0.00
12	Dr. Smita Patil	L	0.00
13	Dr. Smita Patil	M	0.00
14	Dr. Smita Patil	N	0.00
15	Dr. Smita Patil	O	0.00
16	Dr. Smita Patil	P	0.00
17	Dr. Smita Patil	Q	0.00
18	Dr. Smita Patil	R	0.00
19	Dr. Smita Patil	S	0.00
20	Dr. Smita Patil	T	0.00
21	Dr. Smita Patil	U	0.00
22	Dr. Smita Patil	V	0.00
23	Dr. Smita Patil	W	0.00
24	Dr. Smita Patil	X	0.00
25	Dr. Smita Patil	Y	0.00
26	Dr. Smita Patil	Z	0.00

WAVE TO AN INKUBATOR  
INAUGURATE  
BY  
DR. SHYAMALA D. CH...  
10th MARCH 2003  
BY  
HON'BLE. ARUN C. GH...  
PRESIDENT  
OF INKUBATOR CENTRE, CHANDRAPUR, 2003

GPS Map Camera



Chandrapur, MH, India

Mitra Nagar, Chandrapur, 442401, MH, India

Lat 19.967698, Long 79.289292

08/03/2023 11:53 AM GMT+05:30

Note : Captured by GPS Map Camera

ROOM NO. 57 A  
P.G. LAB PHYSICS



GPS Map Camera



**Chandrapur, MH, India**

Mitra Nagar, Chandrapur, 442401, MH, India

Lat 19.967565, Long 79.289355

08/03/2023 11:54 AM GMT+05:30

Note : Captured by GPS Map Camera

ROOM NO. 57 B  
PG LAB - 2  
PHYSICS

BOTANY

GPS Map Camera



**Chandrapur, MH, India**

Mitra Nagar, Chandrapur, 442401, MH, India

Lat 19.967597, Long 79.289399

08/03/2023 11:54 AM GMT+05:30

Note : Captured by GPS Map Camera

ROOM NO. 58 A  
P.G. LAB COMP. SCI.



GPS Map Camera



**Chandrapur, MH, India**

Mitra Nagar, Chandrapur, 442401, MH, India

Lat 19.967601, Long 79.289436

08/03/2023 11:54 AM GMT+05:30

Note : Captured by GPS Map Camera



ROOM NO. 59 A  
UG LAB BIOCHEMISTRY



GPS Map Camera

**Chandrapur, MH, India**  
Mitra Nagar, Chandrapur, 442401, MH, India  
Lat 19.967511, Long 79.289518  
08/03/2023 11:54 AM GMT+05:30  
Note : Captured by GPS Map Camera

DEPARTMENT OF IT / COMPUTER  
CENTRE

1. DR. N. B. DHUGARE, ASSISTANT PROFESSOR & HEAD  
M.COM, M.B.A., M.C.A., M.Phil, B.Ed., Ph.D.
2. Mr. ANOOL GOWARDHAN, LAB ASSISTANT CAI  
M.A. Economics, M.S.-CIT

ROOM NO. 53 B  
UG LAB  
INFORMATION TECH.



GPS Map Camera



**Chandrapur, MH, India**  
Mitra Nagar, Chandrapur, 442401, MH, India  
Lat 19.967557, Long 79.289477  
08/03/2023 11:55 AM GMT+05:30  
Note : Captured by GPS Map Camera

ROOM NO. 59 A  
UG LAB BIOCHEMISTRY



GPS Map Camera



**Chandrapur, MH, India**

Mitra Nagar, Chandrapur, 442401, MH, India

Lat 19.967593, Long 79.289490

08/03/2023 11:55 AM GMT+05:30

Note : Captured by GPS Map Camera

ROOM NO. 59 B  
UG LAB ENVIRONMENT SCI.

DEPARTMENT OF ENVIRONMENT  
SCIENCE

1. N. SHAIKH R. PUNJ, ASSISTANT PROFESSOR  
M.Sc. M.Phil. B.Ed. SET P.A.E
2. M. NIKITA S. UTEL, ASSISTANT PROFESSOR P.A.E  
M.Sc.
3. M. PRATISHA S. BHARDE, ASSISTANT PROFESSOR  
M.Sc.



GPS Map Camera



**Chandrapur, MH, India**  
Mitra Nagar, Chandrapur, 442401, MH, India  
Lat 19.967638, Long 79.289557  
08/03/2023 11:55 AM GMT+05:30  
Note : Captured by GPS Map Camera

ROOM NO. 60  
PG LAB CHEMISTRY

Dr. Babasaheb Ambedkar University of  
Dr. Ambedkar College of Arts  
Commerce & Science, Chandrapur  
Department of Chemistry  
B.Sc. (General) - I Semester (Regular) - 2022-23

No.	Name of Student	Grade	Mark
1	Dr. Anurag Kulkarni	D. C. B. Grade	100/100
2	Dr. Anurag Kulkarni	D. C. B. Grade	100/100
3	Dr. Anurag Kulkarni	D. C. B. Grade	100/100
4	Dr. Anurag Kulkarni	D. C. B. Grade	100/100
5	Dr. Anurag Kulkarni	D. C. B. Grade	100/100
6	Dr. Anurag Kulkarni	D. C. B. Grade	100/100
7	Dr. Anurag Kulkarni	D. C. B. Grade	100/100
8	Dr. Anurag Kulkarni	D. C. B. Grade	100/100
9	Dr. Anurag Kulkarni	D. C. B. Grade	100/100
10	Dr. Anurag Kulkarni	D. C. B. Grade	100/100
11			
12			
13			
14			
15			
16			
17			
18			
19			
20			

GPS Map Camera



**Chandrapur, MH, India**  
Mitra Nagar, Chandrapur, 442401, MH, India  
Lat 19.967511, Long 79.289562  
08/03/2023 11:56 AM GMT+05:30  
Note : Captured by GPS Map Camera

# COMPUTER DEPARTMENT

DEPARTMENT OF COMPUTER SCIENCE

1. Dr. N. D. KALASKAR, PROFESSOR & HEAD  
M.Sc., P.D.C.A., P.N.D.
2. Dr. V. K. TEMBURNE, ASSISTANT PROFESSOR  
M.Sc., M.P.N.
3. Mr. T. B. SHYAM, ASSISTANT PROFESSOR (Jr)  
M.C.A.
4. Mr. N. D. KHOSLA, ASSISTANT PROFESSOR (Jr)  
M.C.A.
5. Mr. A. DHAWAS, LAB ASSISTANT (C.S.)

ROOM NO. 62  
DEPT. & UG LAB OF  
COMP. SCI.

GPS Map Camera



**Chandrapur, MH, India**

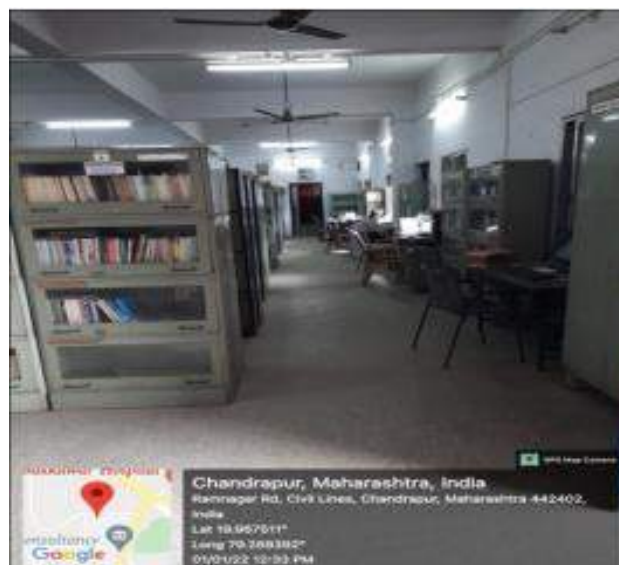
Mitra Nagar, Chandrapur, 442401, MH, India

Lat 19.967598, Long 79.289355

08/03/2023 11:56 AM GMT+05:30

Note : Captured by GPS Map Camera

# LIBRARY



# SEMINAR HALL







GPS Map Camera



Chandrapur, Maharashtra, India  
X78Q+Q49, Civil Lines, Chandrapur, Maharashtra 442402, India  
Lat 19.96688°  
Long 78.287571°  
03/01/22 01:35 PM

## Others





ROOM NO. 3  
DEPT. OF NSSWOMEN CELL

DEPARTMENT OF NSS  
(NATIONAL SERVICE SCHEME)

1. Mr. M. S. WARJURKAR, (P.O.)  
PROGRAM OFFICER
2. Mr. J. R. CHIMURKAR, (ASSISTANT P.O.)
3. Mr. R. M. LABHANE, (ASSISTANT P.O.)
4. Mr. S. W. PATIL, (ASSISTANT P.O.)

GPS Map Camera



## Chandrapur, MH, India

Ramnagar Road, Mitra Nagar, Chandrapur,  
442401, MH, India

Lat 19.967658, Long 79.289952


08/03/2023 11:59 AM GMT+05:30

Note : Captured by GPS Map Camera



**DEPARTMENT OF NCC  
(NATIONAL CADET CORPS)**

1. **LT. DR. V. K. KALE**  
ASSOCIATE NCC OFFICER
2. **DR. N. D. CHUGARE**  
CARETAKER OFFICER
3. **PROF. S. G. FETKAR**  
CARETAKER OFFICER

 GPS Map Camera



## Chandrapur, MH, India

Ramnagar Road, Mitra Nagar, Chandrapur,  
442401, MH, India

Lat 19.967670, Long 79.289989

08/03/2023 11:59 AM GMT+05:30

Note : Captured by GPS Map Camera





ROOM NO. 12  
DEPT. OF POLITICAL SCIENCE

DEPT OF POLITICAL  
SCIENCE

DEPARTMENT OF POLITICAL SCIENCE

1. Dr. J. S. CHAVHAN, ASSISTANT PROFESSOR (JRS)  
M.A., B.POL., M.T.
2. Dr. M. L. SANDVE, ASSISTANT PROFESSOR (JRS)  
M.A., M.POL., Ph.D., SET
3. Dr. S. L. PATIL, ASSISTANT PROFESSOR (JRS)  
M.A., B.E.C.

GPS Map Camera



**Chandrapur, MH, India**  
Ramnagar Road, Mitra Nagar, Chandrapur,  
442401, MH, India  
Lat 19.967647, Long 79.289926  
08/03/2023 12:02 PM GMT+05:30  
Note : Captured by GPS Map Camera



**Chandrapur, MH, India**  
Ramnagar Road, Mitra Nagar, Chandrapur,  
442401, MH, India  
Lat 19.967612, Long 79.289932  
08/03/2023 12:03 PM GMT+05:30  
Note : Captured by GPS Map Camera



ROOM NO. 11  
DEPT. OF SOCIOLOGY

DEPT. OF SOCIOLOGY

GPS Map Camera



**Chandrapur, MH, India**  
Ramnagar Road, Mitra Nagar, Chandrapur,  
442401, MH, India  
Lat 19.967627, Long 79.289891  
08/03/2023 12:03 PM GMT+05:30  
Note : Captured by GPS Map Camera



**ROOM NO. 12**  
**DEPT. OF POLITICAL SCIENCE**

**HISTORICAL**  
**TRAIL**

**DEPARTMENT C**

1. Mr. J. R. CHIMU  
M.A., M.Phil.
2. Dr. M. A. RAND  
M.A., M.Phil.,
3. Mr. S. L. PATI  
M.A., B.Ed.



 **GPS Map Camera**

**Chandrapur, MH, India**  
Ramnagar Road, Mitra Nagar, Chandrapur,  
442401, MH, India  
Lat 19.967778, Long 79.289914  
08/03/2023 12:04 PM GMT+05:30  
Note : Captured by GPS Map Camera

ROOM NO. 13  
DEPT. OF HISTORY

DEPT. OF H

DEPARTMENT OF HISTORY

1. M. N. I. SONTALE, ASSISTANT PROFESSOR  
M.A., SET
2. D. H. L. SHAMAT, ASSISTANT PROFESSOR  
M.A., K.D.M.P.A. (P.S. VI)
3. M. S. R. GURU, ASSISTANT PROFESSOR  
M.A., SET
4. M. C. SHAMDE, ASSISTANT PROFESSOR  
M.A., B.A., SET



GPS Map Camera



Chandrapur, MH, India

Ramnagar Road, Mitra Nagar, Chandrapur,  
442401, MH, India

Lat 19.967767, Long 79.289890

08/03/2023 12:04 PM GMT+05:30

Note : Captured by GPS Map Camera



ROOM NO. 13 A  
DEPT. OF MARATHI

मराठी विभाग

33. ENGLISH  
KNOWLEDGE HALL  
Block No. 14  
→

13A  
13B  
13C  
13D  
13E  
13F  
13G  
13H  
13I  
13J  
13K  
13L  
13M  
13N  
13O  
13P  
13Q  
13R  
13S  
13T  
13U  
13V  
13W  
13X  
13Y  
13Z

GPS Map Camera



**Chandrapur, MH, India**  
Ramnagar Road, Mitra Nagar, Chandrapur,  
442401, MH, India  
Lat 19.967760, Long 79.289911  
08/03/2023 12:04 PM GMT+05:30  
Note : Captured by GPS Map Camera



**DEPARTMENT OF ENGLISH**  
1. N. S. J. INDIRA, M.A., M.F.A., M.Phil.  
2. M. K. K. SHARMA, M.A., M.F.A., M.Phil.  
3. M. S. S. SHARMA, M.A., M.F.A., M.Phil.  
4. M. J. S. SHARMA, M.A., M.F.A., M.Phil.  
5. S. J. S. SHARMA, M.A., M.F.A., M.Phil.

**ROOM NO. 13 B  
DEPT. OF ENGLISH**

GPS Map Camera



**Chandrapur, MH, India**  
Ramnagar Road, Mitra Nagar, Chandrapur,  
442401, MH, India  
Lat 19.967683, Long 79.289892  
08/03/2023 12:04 PM GMT+05:30  
Note : Captured by GPS Map Camera



**Chandrapur, MH, India**

Ramnagar Road, Mitra Nagar, Chandrapur,  
442401, MH, India

Lat 19.967711, Long 79.289908

08/03/2023 12:04 PM GMT+05:30

Note : Captured by GPS Map Camera



GPS Map Camera

### Chandrapur, MH, India

Ramnagar Road, Mitra Nagar, Chandrapur, 442401, MH, India

Lat 19.967711, Long 79.289932

08/03/2023 12:05 PM GMT+05:30

Note : Captured by GPS Map Camera



GPS Map Camera



## Chandrapur, MH, India

Ramnagar Road, Mitra Nagar, Chandrapur,  
442401, MH, India

Lat 19.967626, Long 79.289920

08/03/2023 12:06 PM GMT+05:30

Note : Captured by GPS Map Camera



GPS Map Camera

**Chandrapur, MH, India**

Ramnagar Road, Mitra Nagar, Chandrapur,  
442401, MH, India

Lat 19.967570, Long 79.289974

08/03/2023 12:06 PM GMT+05:30

Note : Captured by GPS Map Camera





**DEPARTMENT OF GEOGRAPHY**  
S. V. S. SAE, JYOTIBAPUR ROAD  
M.A., M.PHIL., P.H.D.  
S. S. T. PHADKAR, JYOTIBAPUR ROAD  
M.A., M.PH.D.  
S. S. S. SAE, JYOTIBAPUR ROAD  
M.A.

**GEOGRAPHY  
DEPARTMENT**

**ROOM NO. 33  
DEPT. OF GEOGRAPHY**



GPS Map Camera



**Chandrapur, MH, India**  
Ramnagar Road, Mitra Nagar, Chandrapur,  
442401, MH, India  
Lat 19.967552, Long 79.290291  
08/03/2023 12:10 PM GMT+05:30  
Note : Captured by GPS Map Camera



GPS Map Camera



## Chandrapur, MH, India

Ramnagar Road, Mitra Nagar, Chandrapur,  
442401, MH, India

Lat 19.967480, Long 79.289826

08/03/2023 12:17 PM GMT+05:30

Note : Captured by GPS Map Camera



GPS Map Camera



### Chandrapur, MH, India

Ramnagar Road, Mitra Nagar, Chandrapur,  
442401, MH, India

Lat 19.967703, Long 79.289936

08/03/2023 12:18 PM GMT+05:30

Note : Captured by GPS Map Camera



GPS Map Camera

## Chandrapur, MH, India

Ramnagar Road, Mitra Nagar, Chandrapur,  
442401, MH, India

Lat 19.967566, Long 79.289827

08/03/2023 12:19 PM GMT+05:30

Note : Captured by GPS Map Camera



माध्यम CCTV खाती  
निगरानीत आगत

73

ROOM NO. 73  
DEPT. OF  
MATHEMATICS

SECOND FLOOR  
WAY TO ROOM NO.  
ROOM NO. 64  
68, 69, 70

WAY

DEPARTMENT OF MATHEMATICS

1. DR. P. R. KOLHAPURKAR, ASSISTANT PROFESSOR  
M.Sc. D.D.C., M.Phil., Ph.D.
2. DR. T. R. BAMBARDKAR, ASSISTANT PROFESSOR  
M.Sc., Ph.D.
3. DR. C. S. SHIRKAR, ASSISTANT PROFESSOR  
M.Sc., Ph.D.
4. DR. K. S. BIRAB, ASSISTANT PROFESSOR  
M.Sc.

GPS Map Camera



**Chandrapur, MH, India**  
Mitra Nagar, Chandrapur, 442401, MH, India  
Lat 19.967957, Long 79.289202  
08/03/2023 11:51 AM GMT+05:30  
Note : Captured by GPS Map Camera

